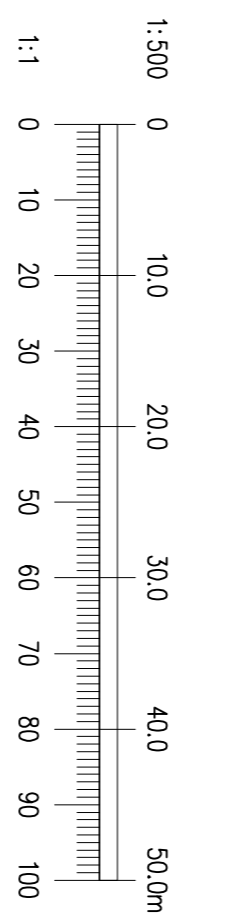
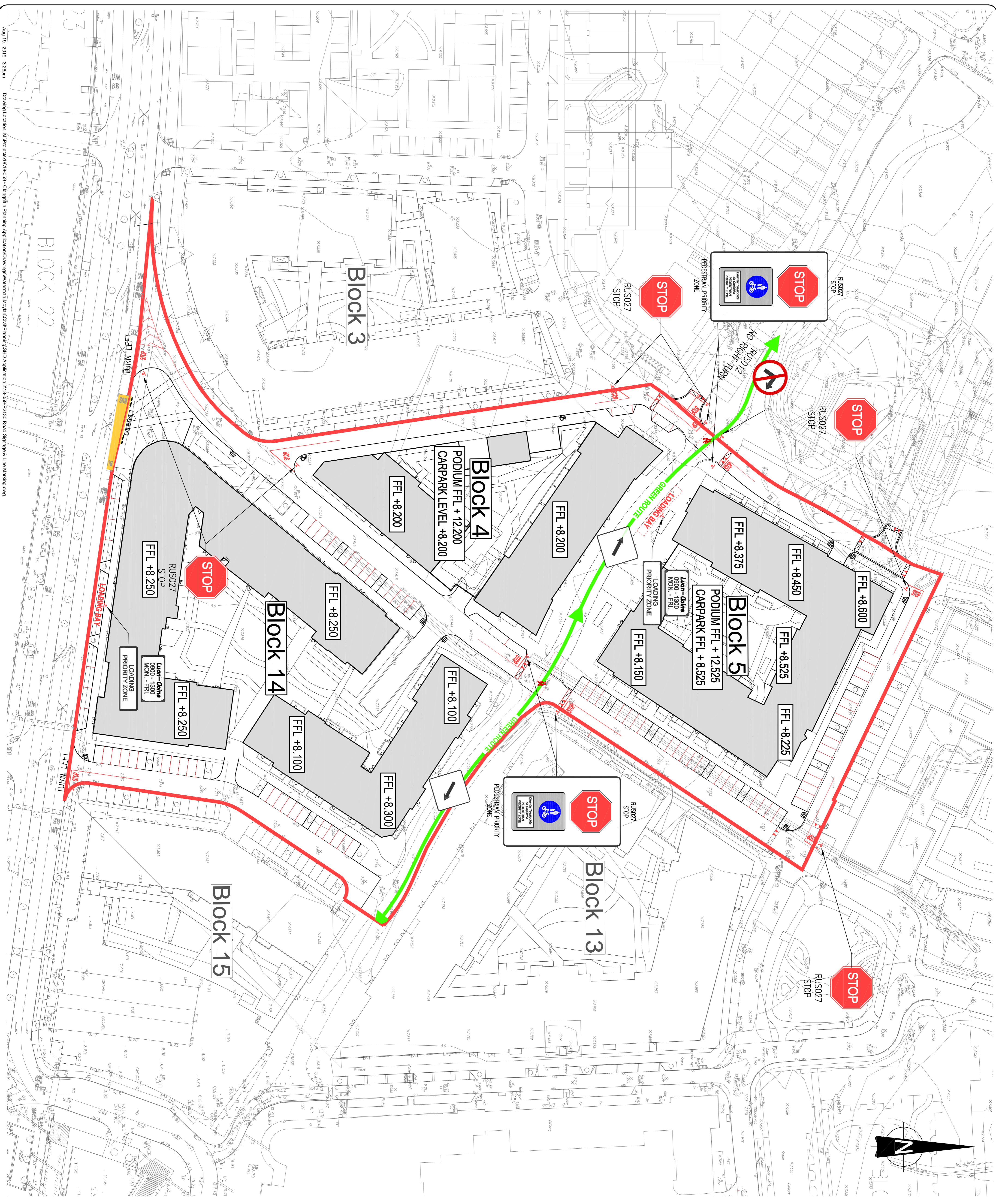
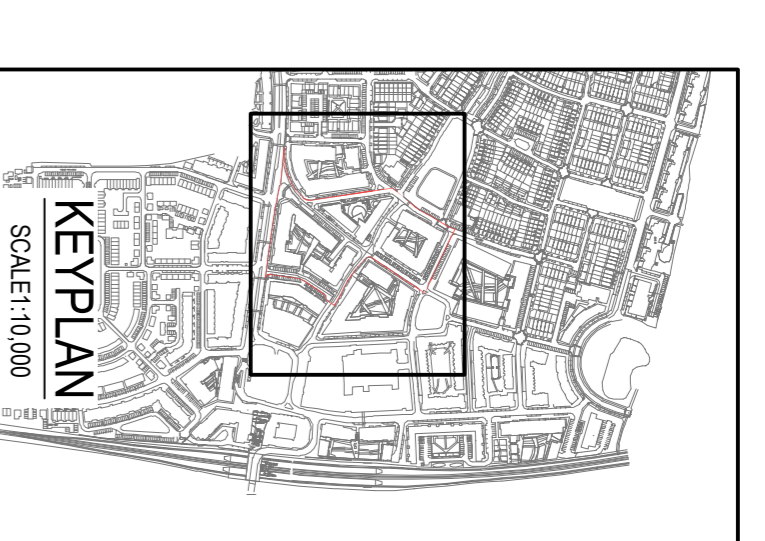


- NOTES:
1. DO NOT SCALE. USE FIGURED DIMENSIONS ONLY.
 2. THIS DRAWING IS TO BE READ IN CONJUNCTION WITH ALL OTHER RELEVANT ARCHITECTURAL AND ENGINEERING DRAWINGS.



Ordnance Survey Ireland Licence No. EN 0006019
© Ordnance Survey Ireland/Government of Ireland.

REV. DATE	AMENDMENT	P/D	MD
A	12/6/19 REVISED FOR FINAL SUBMISSION		
		DRN	APPD

**FOR PLANNING
NOT FOR CONSTRUCTION**

Waterman Moylan
Engineering Consultants
BLOCK 5, EASTPOINT BUSINESS PARK, ALFIE BRYNE ROAD,
DUBLIN D08 H9F4 IRELAND. TEL: 011 964 8600
Email: info@watermanmoylan.ie www.watermanmoylan.ie

CLIENT: GERARD GANNON PROPERTIES
ARCHITECT: CONROY CROWE KELLY

PROJECT: CLONGRFFIN SHD APPLICATION 2

TITLE: ROAD SIGNAGE AND MARKINGS

DRAWN	DESIGNED	APPROVED	DATE
PJD	PJD	MD	NOV 18'
SCALE	JOB NO.	DRG. NO.	REVISION
1:500 @ A1	18-059	12/30	A